

By-laws regulating Traffic on the Waikanae, Otaki, and Ohau River Bridges on the Levin-Paekakariki State Highway

IN pursuance and exercise of the powers conferred by section 9 of the Main Highways Act, 1922, and by section 155 of the Public Works Act, 1928, the Main Highways Board doth hereby make the following by-law in respect of the above-mentioned bridges, and doth hereby declare that the said by-law shall come into force on the 18th day of September, 1946.

BY-LAW

1. That the Main Highways Board hereby gives notice that no person shall drive or take, or permit to be driven or taken, any vehicle upon or over the Waikanae, Otaki, and Ohau River Bridges on the Levin-Paekakariki State Highway at a greater speed than 10 miles per hour, or if the maximum axle load is in excess of 5½ tons, or if the gross weight of the vehicle and load is in excess of 10 tons.

2. (a) No person shall drive or cause or permit to be driven or allow any cattle in excess of forty at any given time to pass along or over the above-mentioned bridges.

(b) Cattle includes any bull, cow, ox, steer, heifer, or calf.

3. (a) Every person who does or cause or procures to be done anything contrary to the terms of this by-law shall be guilty of an offence.

(b) Every person guilty of an offence against this by-law shall be liable to a fine not exceeding five pounds (£5) for each such offence.

The foregoing by-laws were made by a resolution duly passed at a meeting of the Main Highways Board held at Wellington on 18th September, 1946.

In witness whereof the common seal of the Main Highways Board is hereunto affixed, this 18th day of September, 1946, in the presence of—

F. LANGBEIN, Chairman.
J. W. SCOTT, Member.

Notice to Mariners No. 27 of 1946

Marine Department,
Wellington, N.Z., 17th September, 1946.

THE following reprint of Admiralty Notice No. 1940 of 1946 is published for the general information of mariners:—

ADMIRALTY PUBLICATIONS

Conventional Signs and Abbreviations for Radio and Radar Aids to Navigation








Former Notice: No. 639 of 1946; hereby cancelled.

Details: The accompanying reproduction shows the conventional signs and abridged descriptions of Radio and Radar Aids which are being adopted for use on Admiralty Charts. The outer circles will, as shown, be printed in the same colour as light flares on the charts.

The abridged description "R^o Bⁿ" will supersede both "Fog W/T" and "W/T Bⁿ", since the difference in service, hitherto implied by the two latter abbreviations, is adequately covered by the details given in the Admiralty List of Radio Signals.

The new symbols will be included in the next edition of chart No. 5011, "Signs and Abbreviations."

Authority: Hydrographic Department (H. 03281/45).

Conventional Signs Radio and Radar Aids to Navigation	
Radio Stations	
	R ^o <i>Coast Radio Station which transmits signals on request ("QTA"), for the use of ships' D.F.</i>
	R ^o B ⁿ <i>Radiobeacon.</i>
	R ^o Loop..... <i>Rotating Loop Radiobeacon.</i>
	R ^o D.F..... <i>Radio Direction Finding Station.</i>
	R ^o Range..... <i>Radio Range.</i>
R ^o Mast } R ^o T ^o }	<i>Masts or lattice towers of a radio station, forming a conspicuous landmark.</i>
Radar Stations	
	R ^c <i>Coast Radar Station.</i>
	R ^c B ⁿ <i>Radar Responder Beacon.</i>
R ^c Refl.....	<i>Radar Reflector.</i>
R ^c (conspic).....	<i>Radar Conspicuous Object.</i>

W. C. SMITH, Secretary.

(M. 19/5/30.)

Notice to Mariners No. 29 of 1946

Marine Department,
Wellington, N.Z., 23rd September, 1946.


NEW ZEALAND.—NORTH ISLAND.—PORT NICHOLSON ENTRANCE
Light-and-Whistle Buoy to be established

Previous Notice: No. 23 of 1946 hereby cancelled.

Position: Lat., 41° 21' 08" S.; long., 174° 50' 07" E. (approx.); 188° 1,250 ft. from Outer Rock (7 ft. high) Barret Reef.

Abridged Description: Fl. 6 sec. Whistle R; Refl.

Details: A light-and-whistle buoy exhibiting a flashing white light every six seconds, flash one second, will be established in the above position as soon as weather permits. The top of the buoy and the superstructure are painted black and the side of the buoy red. The buoy carries a radar reflector. The light has an elevation of 17 ft. and is visible eight miles.

NOTE.—The conventional sign for a radar reflector on Admiralty Charts is  R; Refl.

Charts affected: Nos. 1423, 695, 2054.

Publications: New Zealand Pilot, 1930, page 97; New Zealand Nautical Almanac and Tide Tables, Part I, page 144.

Authority: Wellington Harbour Board.

W. C. SMITH, Secretary.

(M. 8/57/1.)

Officiating Ministers for 1946.—Notice No. 29

Registrar-General's Office,
Wellington, 24th September, 1946.

PURSUANT to the provisions of the Marriage Act, 1908, the following names of officiating ministers within the meaning of the said Act are published for general information:—

The Church of the Province of New Zealand, commonly called The Church of England

The Reverend Malcolm John Stuart Wheeler.

The Absolute Maori Established Church

Mr. Terangipai Heihei.
Mr. Reihana Kaiawe.
Mr. Pene Kingi.
Mr. Rapata Paora.

P. H. WYLDE, Deputy Registrar-General.

War Assets Realization Board.—Surplus War Assets for Sale

TENDERS are invited for—

- (682) SCRAP STEEL, MIXED. 4,500 tons at Otahuhu and 40,000 tons at Woburn. (NOTE.—Closing-date has been extended to noon on Monday, 14th October, 1946.)
- (678) MOTOR-BODY PARTS. "G.M.C.," new and reconditioned, including cab doors, bonnet tops, running boards, bonnet clips, hood supports, &c. Held at Wellington and Christchurch.
- (679) MOTOR-TRUCK BODIES. All steel (used). "G.M.C." Quantity, 5. Held at Wellington.
- (680) MOTOR-BODY PARTS, JEEP. New and reconditioned, including engine hoods, front fenders (right and left), wheel arch panels, hood bows, seat frames, &c. Held at Wellington and Christchurch.
- (687) ENGINES, MARINE AND STATIONARY. Diesel and petrol. Various h.p. Used. Held at Auckland.
- (688) ENGINES, MARINE, DIESEL. 120 h.p. New. Held at Auckland.
- (689) GENERATORS, 6½ kW., 100–140 v. Held at Auckland.
- (690) REFRIGERATION UNITS (Reefer boxes), complete. At Auckland.
- (691) PUMPS. Various types, new and used. Located in Wellington.
- (692) MATTRESSES AND PILLOWS. Used. Mixed lot. Comprising 4,264 mattresses and 4,393 pillows. Quantities approximate. In lots of not less than 200. Located at Aotea Quay Store, Wellington.
- (693–701) Also surplus BUILDINGS AND HUTS. Locality, Wellington.

Tenders close with the Board's Secretary, Defence Services Building, Bunny Street, Wellington (postal address, Private Bag, Lambton Quay Post-office, Wellington), to whom they should be addressed in envelopes marked "Tender No. for" at noon on Monday, 7th October, 1946. Further particulars and conditions of sale are obtainable from the Board's offices in Wellington and from the Board's District Offices at Dilworth Building, Queen Street, Auckland, and Old Art Gallery Building, Durham Street, Christchurch, and also from the District Storekeeper's Office, Public Works Department, Dunedin.

O. CONIBEAR,
Secretary, War Assets Realization Board.