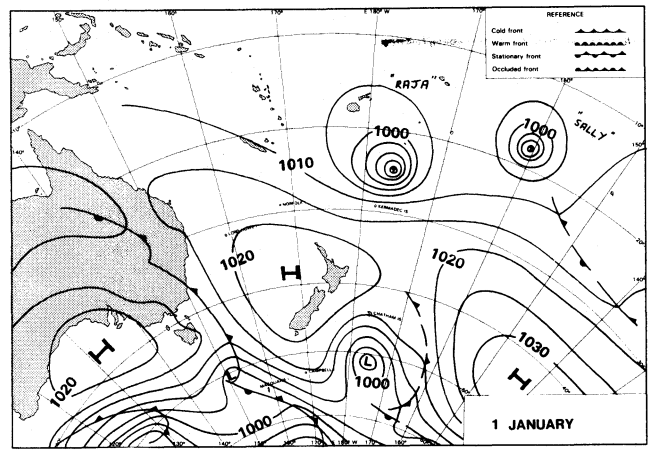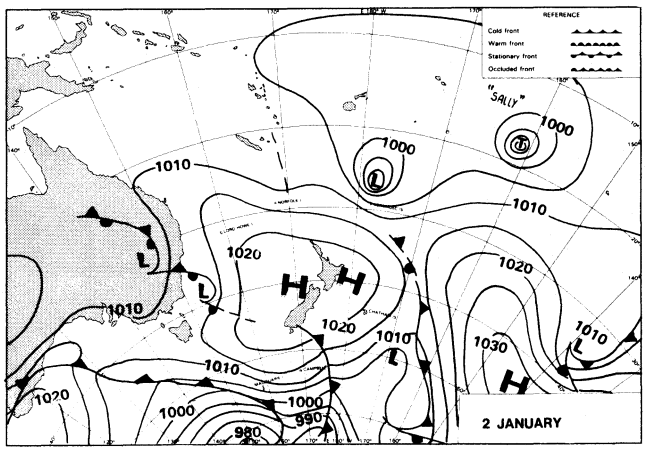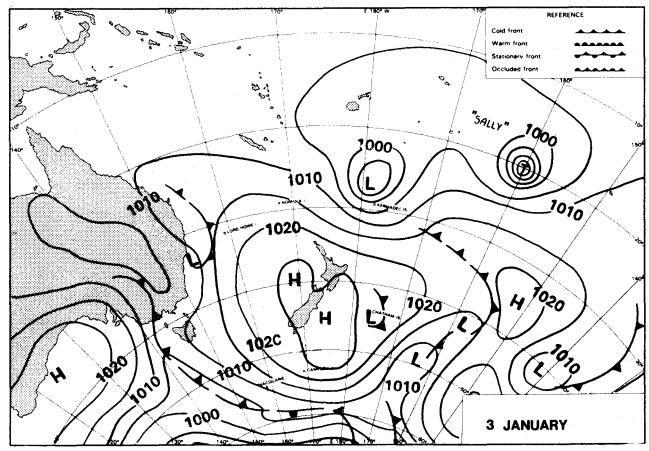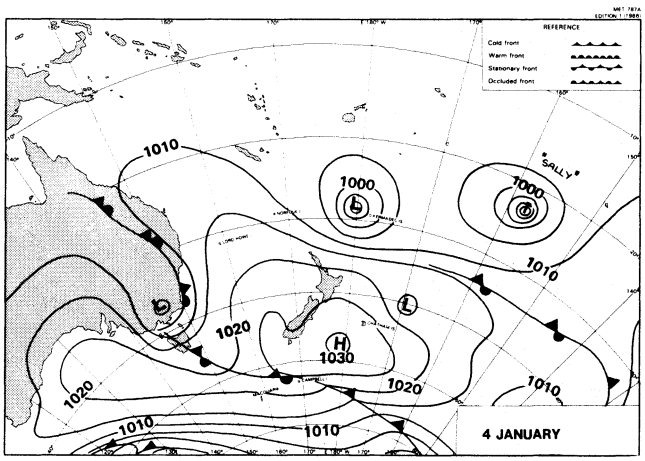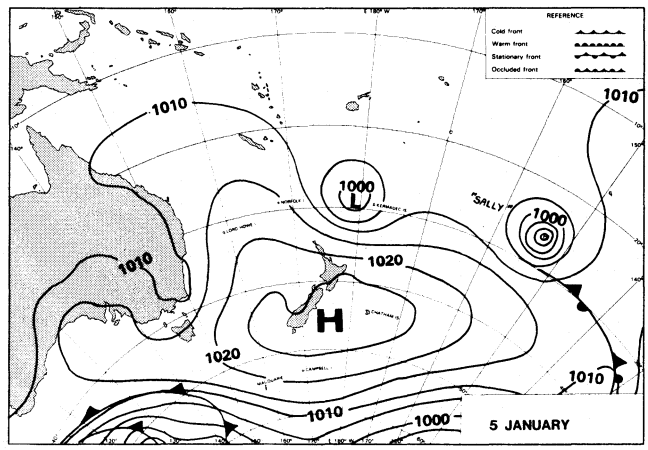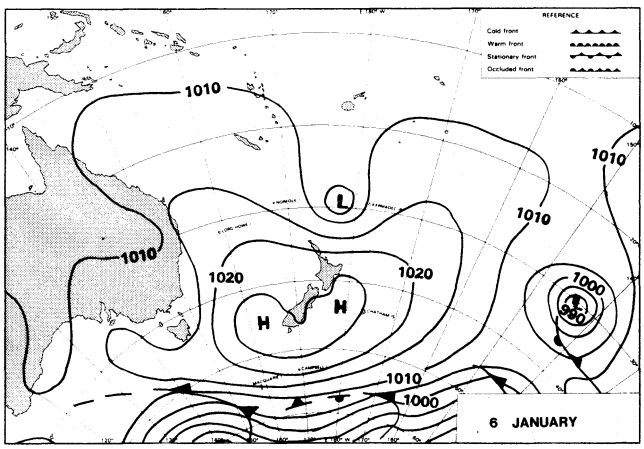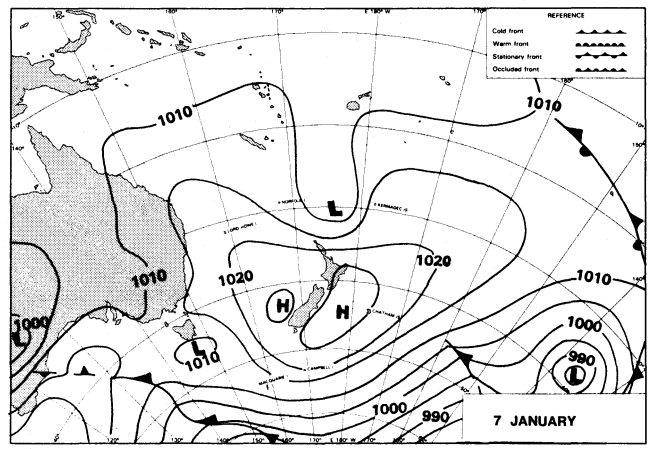THESE MAPS ARE MEAN SEA LEVEL ANALYSES
FOR 0000 HOURS. THEY WERE PREPARED BY
NEW ZEALAND METEOROLOGICAL SERVICE
MINISTRY OF TRANSPORT
P.O. BOX 722
WELLINGTON